















#	Park	Trails	Miles	Difficulty	Landscape								Page #
					Hills	Prairie/grass	Forest	Lake	Wetlands	Overlook	River/stream	Rock formations	
<b>Northeast &gt; continued</b>													
7	Jefferson Lake State Park 	Oak Grove Trail	1.0		X		X	X					34
8	Lake County Metroparks, Chapin Forest 	Chapin Forest, Buckeye Trail	4.5		X		X			X			37
9	Malabar Farm State Park	Bridle and Ski Trails	3.6		X					X			40
10	Mohican State Forest 	Lyons Falls and Pleasant Hill Trails	2.4		X		X				X		43
11	Muskingum Watershed Conservancy District 	Tappan Lake, Buckeye Trail	3.5				X	X					47
12	Norma Johnson Center and Nature Preserve	Preservation and Conservation Loops	2.5		X	X	X						50
13	Ohio Erie Canal Corridor Towpath Trail 	Zoar to Bolivar, Buckeye Trail	6.0				X				X		53
14	Quail Hollow State Park 	Sedge Marsh and Tall Grass Trails	1.4				X		X				58
		Beaver Lodge Trail	2.0				X		X				59
15	Stark County Park District 	Warrington Road to Craig Pittman Park	7.0								X		63
		Walborn Reservoir, Shoreline Trail	5.2				X	X	X				
16	West Branch State Park 	West Branch State Park, Buckeye Trail	9.0				X	X					67