
























Trail Finder

Landscape

#	Park	Trails	Miles	Difficulty	Landscape							Page #	
					Hills	Prairie/grass	Forest	Lake	Wetlands	Overlook	River/stream		Rock formations
Northeast													
1	Beaver Creek State Park 	Beaver Creek State Park Trail	2.8				X			X	X	X	5
2	Cleveland Metroparks 	Hinckley Reservation: Whipps Ledges and Hinckley Lake	4.3		X			X	X		X	X	9
		Bedford Reservation: Tinker's Creek Gorge and Buckeye Trail	3.8		X		X			X	X		12
3	Cuyahoga Valley National Park 	Three Waterfalls Hike	5.0		X		X			X	X		17
		Towpath and Deep Lock Quarry Trails	2.8				X			X	X	X	20
		Ledges Trail	2.2		X		X			X		X	21
		Towpath Trail, Botzum to Ira and Back	3.4				X		X		X		22
4	Eagle Creek State Nature Preserve	Clubmoss Trail	2.0			X	X	X	X				25
5	Fernwood State Forest 	Fernwood State Forest Trail	3.5		X		X	X		X			28
6	Findley State Park 	Findley State Park, Buckeye Trail	1.2				X	X	X				31

RV camping 
 Canoeing 
 Picnicking 
 Tent camping 
 Fishing 
 Biking 
 Swimming 
 Boating 

(continued)